

EMERGENCY TRACKING TOOL (ETT): DISPLACEMENT FROM AL HUDAYDAH

SUMMARY OF DISPLACEMENT SITUATION

IOM YEMEN 23 JULY 2018 - REPORT #10

DATA SOURCE: IOM AND NATIONAL AUTHORITIES

For External Use

50,990

Total Households
Displaced

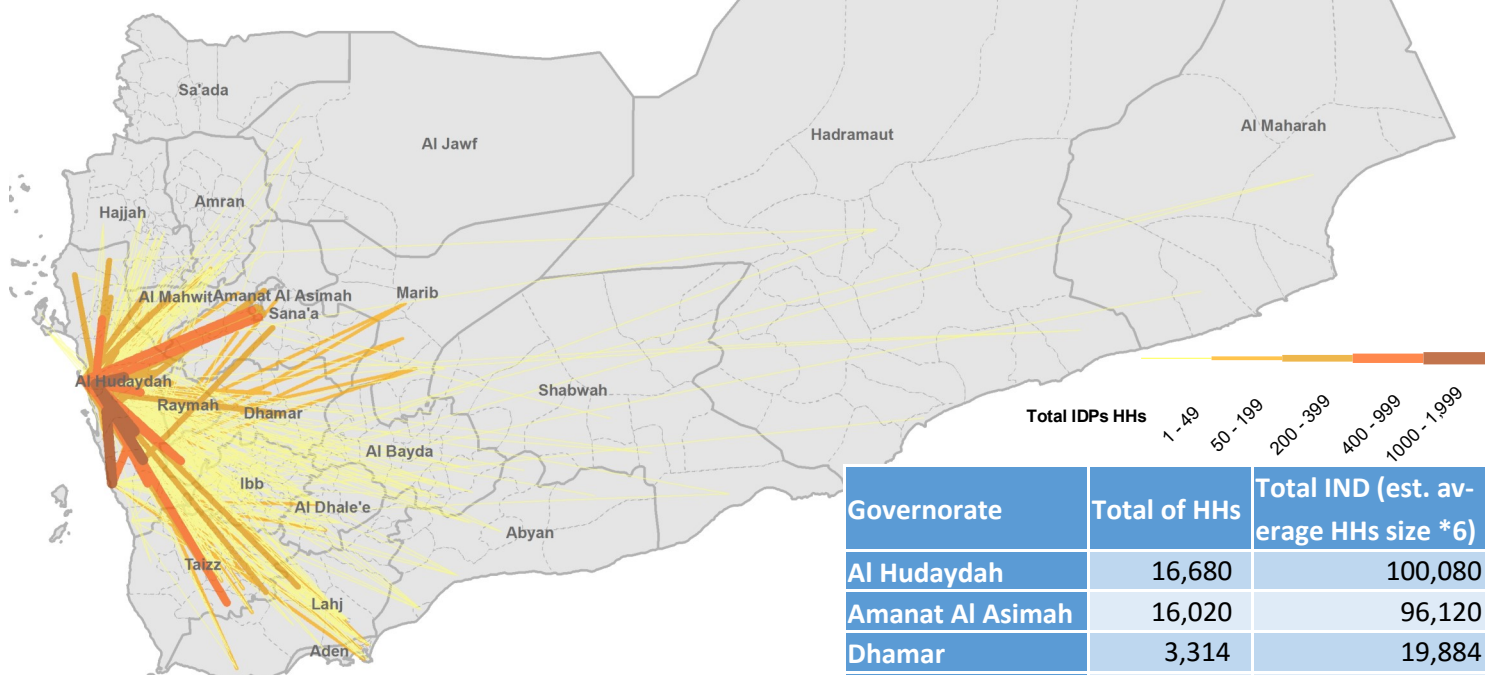
7,760

HHs reported by partners
and verified by IOM

43,230

HHs reported
by partners

MAP 1: DIRECTIONS OF DISPLACEMENT



From 19 to 23 July, IOM identified an increase of 2,883 displaced households.

- The largest increases being in within Al Hudaydah and Amanat Al Asimah Governorate, with:

- * Over 1,990 HH (estimated 11,940 individuals) in Al Hudaydah, displaced to Zabid district.
- * 313 HH (estimated 1,878 individuals) in Amanat Al Asimah, displaced to Al Ma'an, As Sabain and Bani Al Harith districts. Households reached Amanat Al Asimah by bus using Manakhah road access.

Table: Hudaydah household and individual level displacements, per governorate. As of 23 July, 2018. Covering a period between 1 June-23 July, 2018.

Governorate	Total of HHs	Total IND (est. average HHs size *6)
Al Hudaydah	16,680	100,080
Amanat Al Asimah	16,020	96,120
Dhamar	3,314	19,884
Taizz	3,080	18,480
Al Mahwit	1,829	10,974
Hajjah	1,632	9,792
Sana'a	1,470	8,820
Raymah	1,277	7,662
Marib	1,236	7,416
Ibb	1,201	7,206
Lahj	1,150	6,900
Aden	876	5,256
Amran	369	2,214
Al Bayda	361	2,166
Al Dhale'e	253	1,518
Abyan	122	732
Al Maharah	40	240
Shabwah	36	216
Hadramaut	24	144
Al Jawf	20	120
Total	50,990	305,940



DTM

THE UN MIGRATION AGENCY

International Organization for Migration • Yemen

Haddah Zone, P.O. Box 16335, Sana'a, Republic of Yemen Tel: +967 1 410 568 | Fax: +967 1 412 251

For more information, please send your email to IOMYemenDTM@iom.int

EMERGENCY TRACKING TOOL (ETT): DISPLACEMENT FROM AL HUDAYDAH

SUMMARY OF DISPLACEMENT SITUATION

IOM YEMEN 23 JULY 2018 - REPORT #10

DATA SOURCE: IOM AND NATIONAL AUTHORITIES

For External Use

50,990

Total Households
Displaced

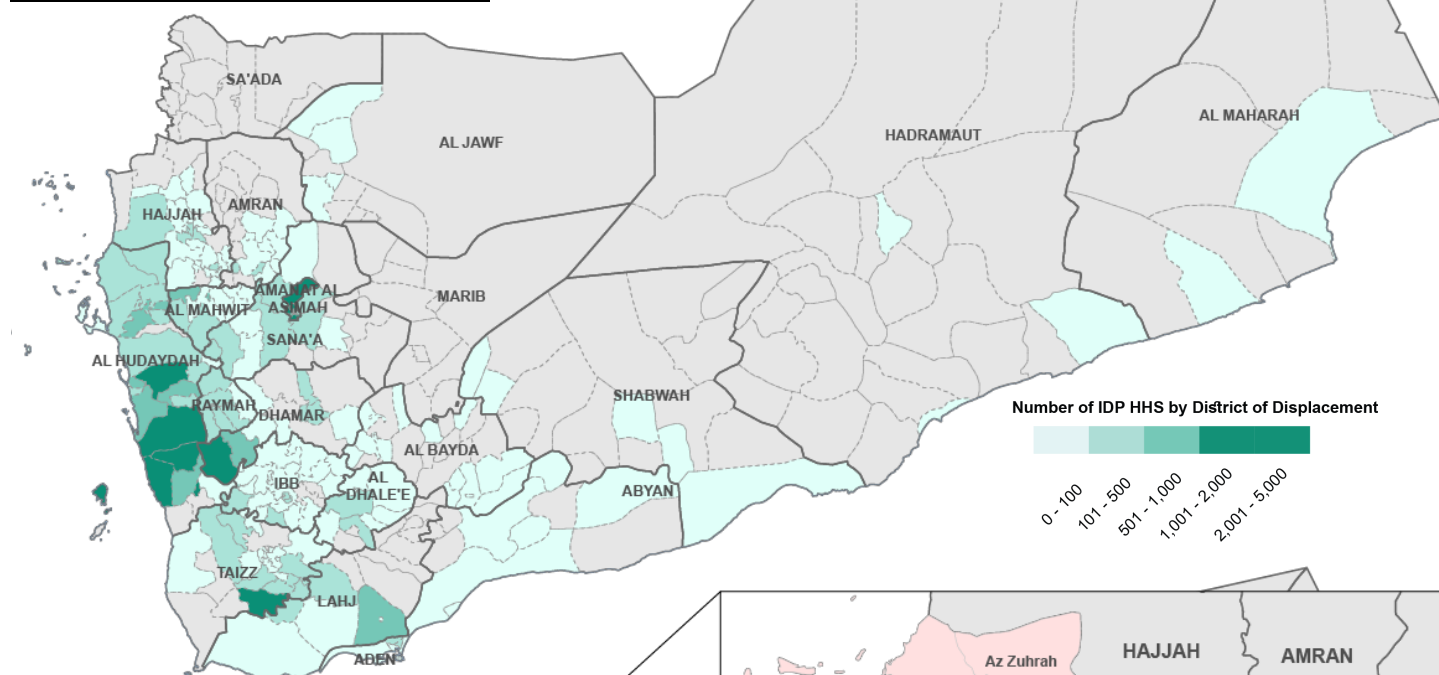
7,760

HHs reported by partners
and verified by IOM

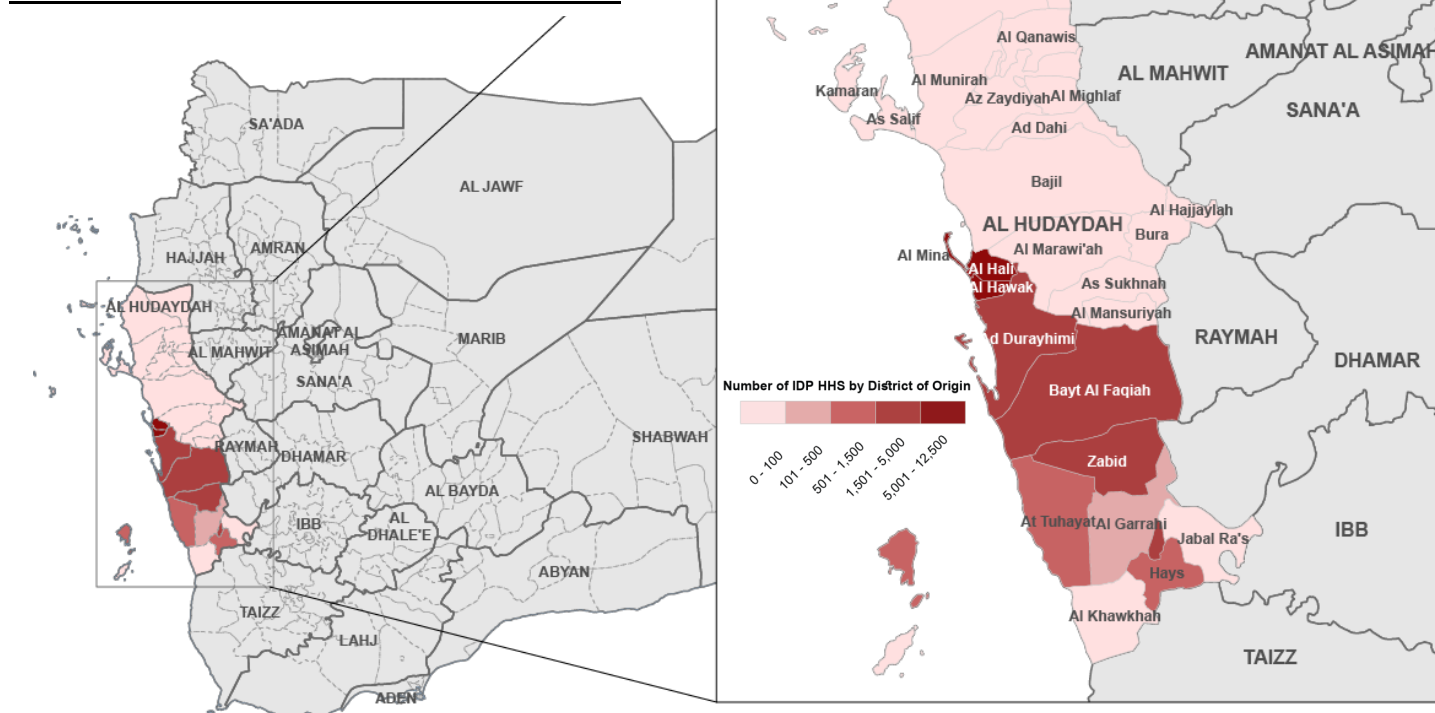
43,230

HHs reported
by partners

MAP 2: DISPLACEMENT BY DISTRICT



MAP 3: ORIGIN BY DISTRICT IN AL HUDAYDAH



EMERGENCY TRACKING TOOL (ETT): DISPLACEMENT FROM AL HUDAYDAH

SUMMARY OF DISPLACEMENT SITUATION

IOM YEMEN 23 JULY 2018 - REPORT #10

DATA SOURCE: IOM AND NATIONAL AUTHORITIES

For External Use

50,990

Total Households
Displaced

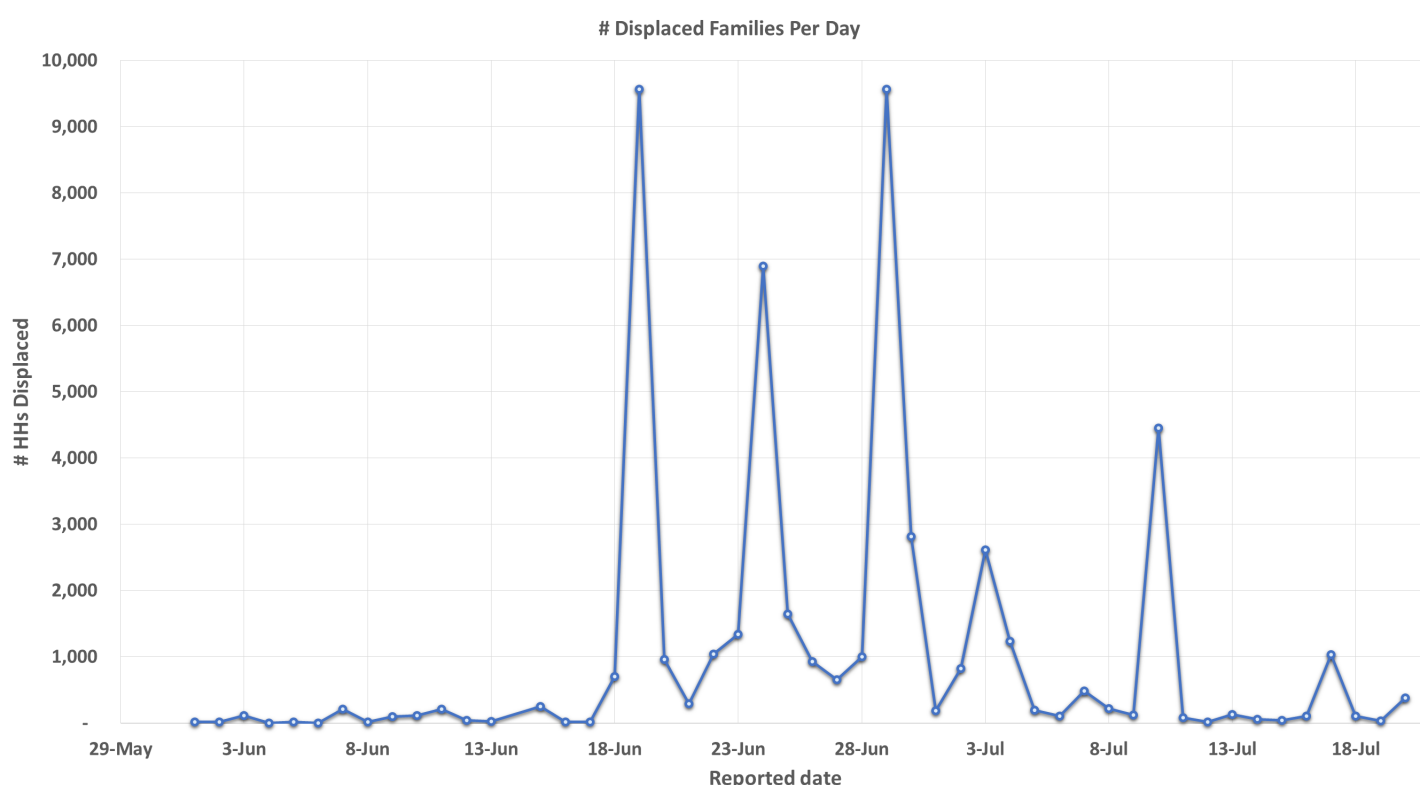
7,760

HHs reported by partners
and verified by IOM

43,230

HHs reported
by partners

DISPLACEMENT TIMELINE BASED ON REPORTED DATE



Methods and Limitations:

- IOM uses the Emergency Tracking Tool to compile daily information from various partners including: local and international NGOs, and local and national authorities. Compilation is done through document review, as well as personal and/or phone interviews.
- Where IOM has direct access, IOM field teams verify information provided by partners through visual observation, review of individual registries and key informant interviews. To date, IOM has verified 15% (7,760HH) of the reported figures.
- IOM currently has direct access in: Aden, Taizz, Lahj, Al Dhale'e, Abyan, Shabwah, Hadramaut, Al Mahara, Ibb, Albayda and Al Jawf.
- Thus far in Sa'ada, Hajjah, Amran, Al Mahwit, Al Hudaydah, Raymah, Dhamar, Sana'a, Amanat al Asimah, and Marib, IOM relies on checks completed by field partners to confirm, or provide alternative figures. IOM- DTM will have increased access to the above governorates in the coming weeks, and will make continued efforts to understand displacement dynamics in Yemen.



DTM

THE UN MIGRATION AGENCY

International Organization for Migration • Yemen

Haddah Zone, P.O. Box 16335, Sana'a, Republic of Yemen Tel: +967 1 410 568 | Fax: + 967 1 412 251

For more information, please send your email to IOMYemenDTM@iom.int

This map is for illustration purposes only. Names and boundaries on this map do not imply official endorsement or acceptance by IOM.