

# EMERGENCY TRACKING TOOL (ETT): DISPLACEMENT FROM AL HUDAYDAH

## SUMMARY OF DISPLACEMENT SITUATION

IOM YEMEN - REPORT #11 (1 JUNE - 29 JULY 2018)

DATA SOURCE: IOM AND NATIONAL AUTHORITIES

External Update

56,141

Total Households  
Displaced

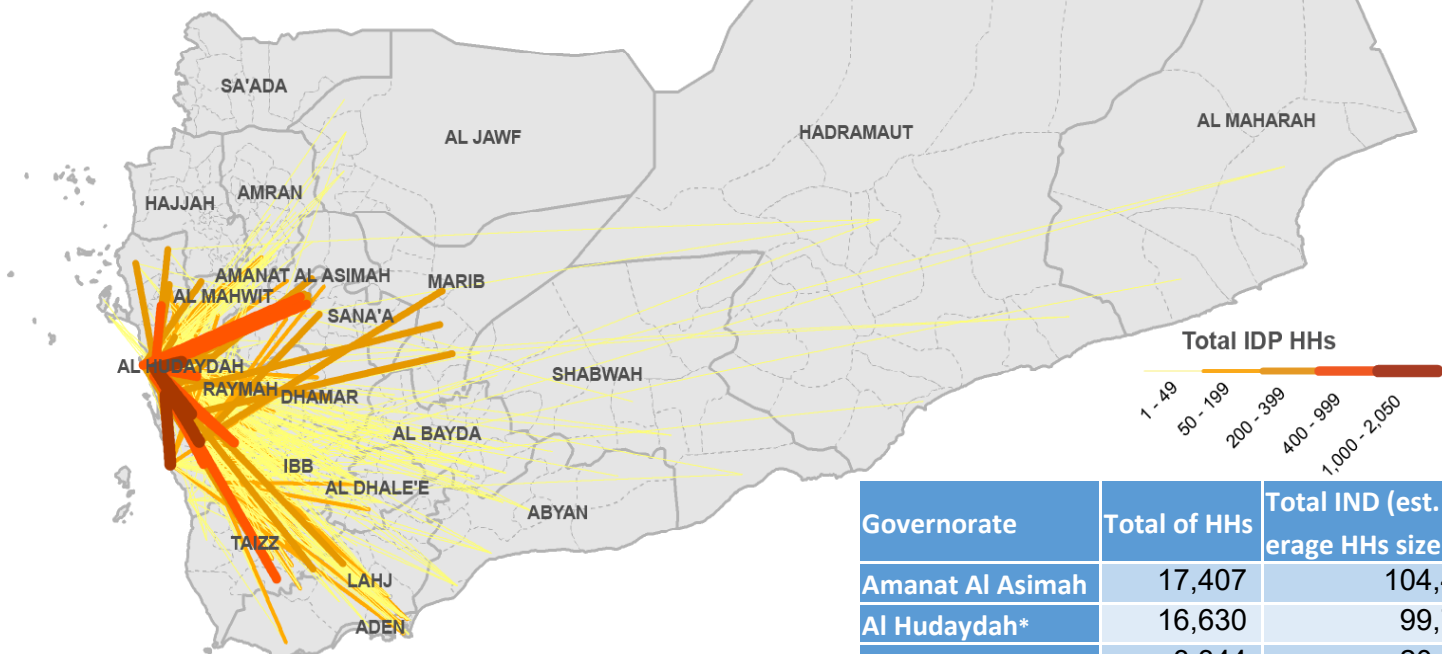
8,050

HHs reported by partners  
and verified by IOM

48,091

HHs reported  
by partners

MAP 1: DIRECTIONS OF DISPLACEMENT



Governorate	Total of HHs	Total IND (est. average HHs size *6)
Amanat Al Asimah	17,407	104,442
Al Hudaydah*	16,630	99,780
Taizz	3,344	20,064
Dhamar	4,948	29,688
Hajjah	2,069	12,414
Al Mahwit	1,829	10,974
Lahj	1,489	8,934
Ibb	1,369	8,214
Sana'a	1,277	7,662
Raymah	2,436	14,616
Marib	1,150	6,900
Aden	943	5,658
Al Dhale'e	394	2,364
Amran	361	2,166
Al Bayda	253	1,518
Abyan	122	732
Shabwah	40	240
Al Maharah	36	216
Hadramaut	24	144
Al Jawf	20	120
<b>Total</b>	<b>56,141</b>	<b>336,846</b>

**Latest Update**

From 23 to 29 July, IOM identified an increase of 5,151 displaced households.

The largest increases being within Amanat Al Asimah, Al Hudaydah and Hajjah Governorate, with:

- \* 727 HH (estimated 4,362 individuals) in Amanat Al Asimah, displaced to Ma'ain, Old City, Shu'aub, Bani Al Harith, Az'zal, Ath'thaorah, At Tahrir and Assafiyah districts. Households reached Amanat Al Asimah by bus using Manakhah road access.
- \* 610 HH (estimated 3,660 individuals) in Al Hudaydah, displaced to Zabid and Bayt Al Faqiah district.
- \* 437 HH (estimated 2,622 individuals) in Hajjah, displaced to Al Miftah, Bani Al Awam, Bani Qais, Sharas, Najrah, Wadhras, Hajjah, Kuhlan Affar and Ash Shaghadirah district.

Table: Hudaydah household and individual level displacements, per governorate. As of 29 July, 2018. Covering a period between 1 June-29 July, 2018.

\*29,401 HH were displaced within AlHudaydah, of which 12,771 HH were displaced from February to May 2018. And 16,630 HH were displaced from June to 29 July 2018.



International Organization for Migration • Yemen

Haddah Zone, P.O. Box 16335, Sana'a, Republic of Yemen Tel: +967 1 410 568 | Fax: + 967 1 412 251

THE UN MIGRATION AGENCY

The maps are for illustration purposes only. Names and boundaries on this map do not imply official endorsement or acceptance by IOM.

# EMERGENCY TRACKING TOOL (ETT): DISPLACEMENT FROM AL HUDAYDAH

## SUMMARY OF DISPLACEMENT SITUATION

IOM YEMEN - REPORT #11 (1 JUNE - 29 JULY 2018)

DATA SOURCE: IOM AND NATIONAL AUTHORITIES

For External Use

56,141

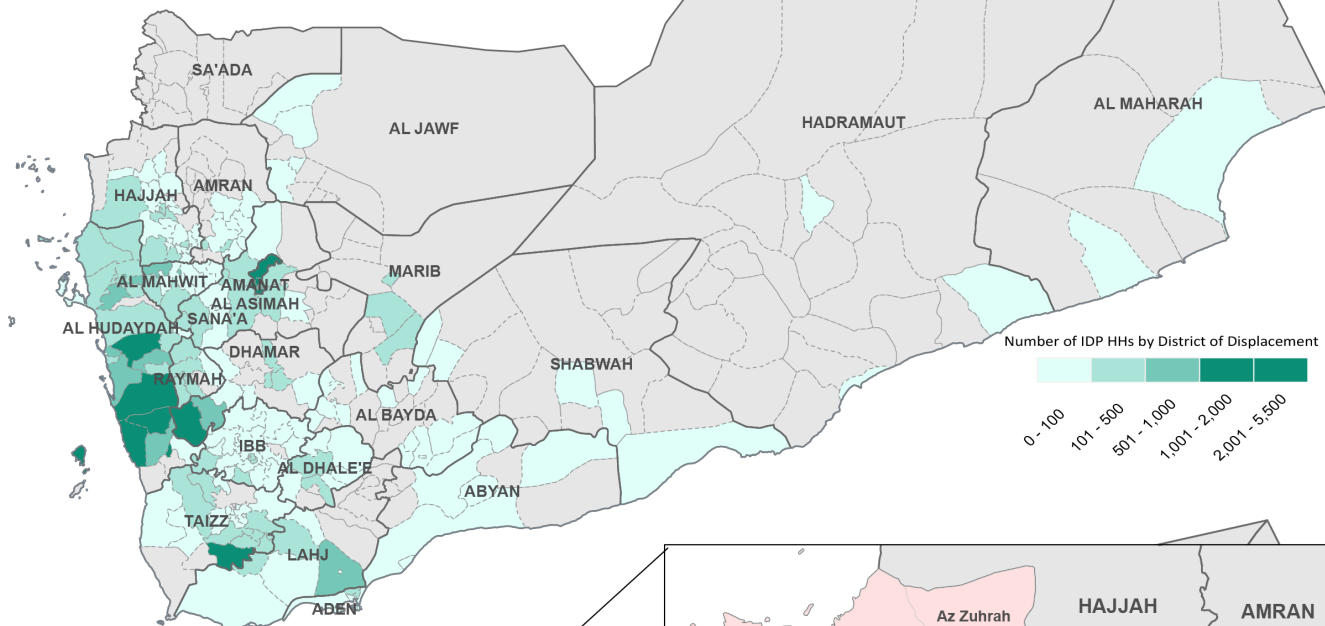
Total Households  
Displaced

8,050

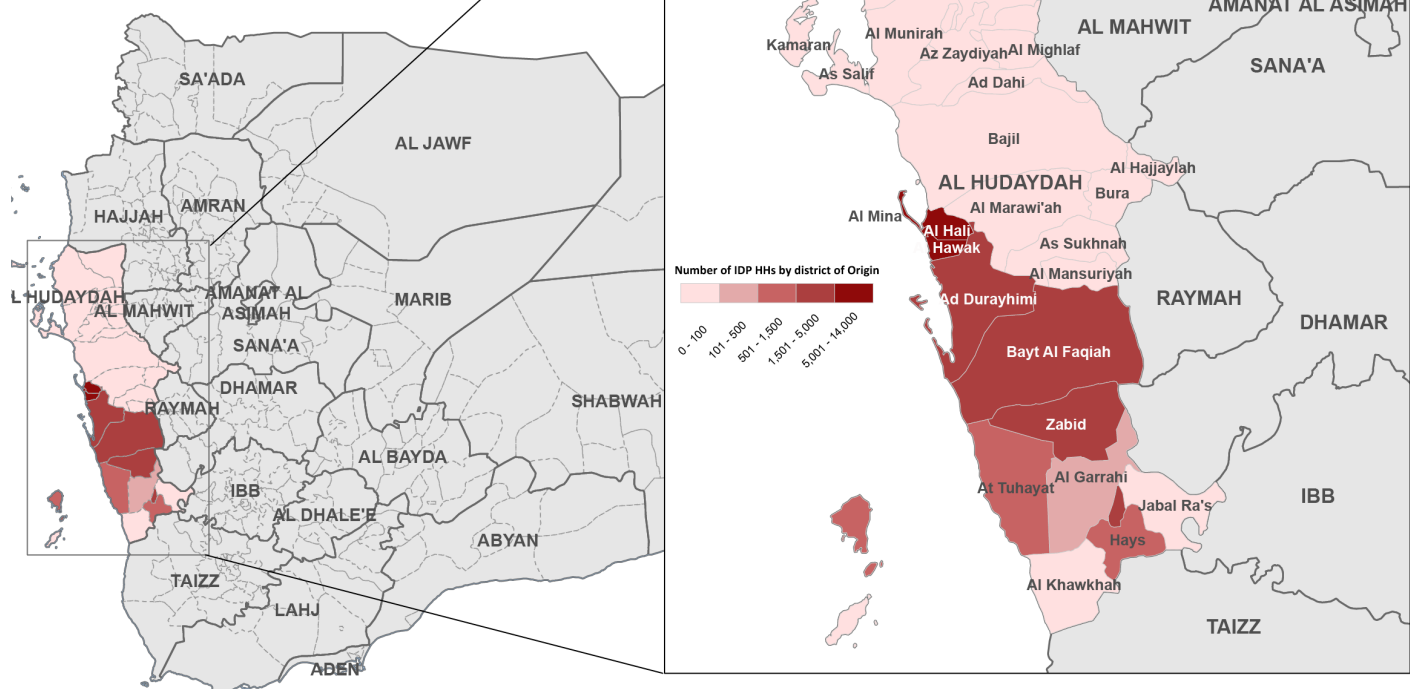
HHs reported by partners  
and verified by IOM

48,091  
HHs reported  
by partners

**MAP 2: DISPLACEMENT BY DISTRICT**



**MAP 3: ORIGIN BY DISTRICT IN AL HUDAYDAH**



International Organization for Migration • Yemen

Haddah Zone, P.O. Box 16335, Sana'a, Republic of Yemen Tel: +967 1 410 568 | Fax: + 967 1 412 251

For more information, please send your email to [IOMYemenDTM@iom.int](mailto:IOMYemenDTM@iom.int)

The maps are for illustration purposes only. Names and boundaries on this map do not imply official endorsement or acceptance by IOM.

# EMERGENCY TRACKING TOOL (ETT): DISPLACEMENT FROM AL HUDAYDAH

## SUMMARY OF DISPLACEMENT SITUATION

IOM YEMEN - REPORT #11 (1 JUNE - 29 JULY 2018)

DATA SOURCE: IOM AND NATIONAL AUTHORITIES

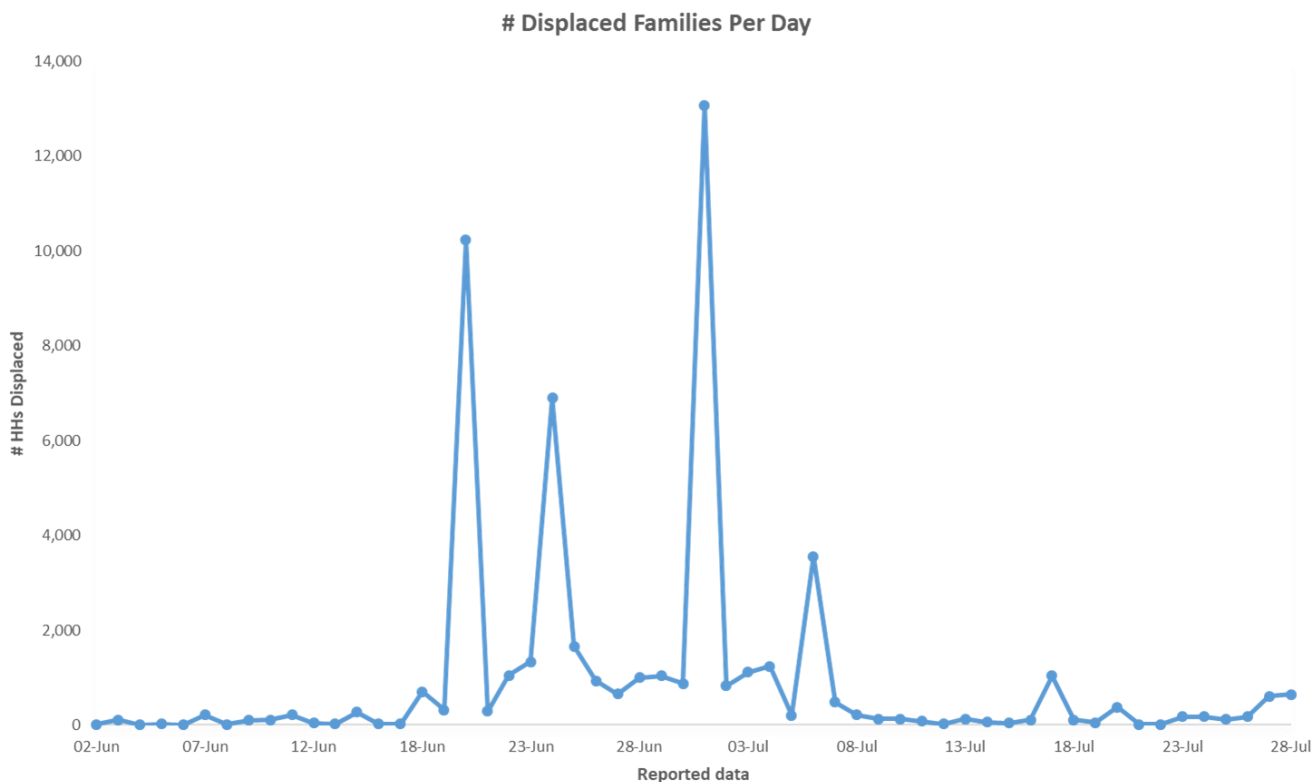
For External Use

56,141  
Total Households  
Displaced

8,050  
HHs reported by partners  
and verified by IOM

48,091  
HHs reported  
by partners

### DISPLACEMENT TIMELINE BASED ON REPORTED DATE



#### Methods and Limitations:

- IOM uses the Emergency Tracking Tool to compile daily information from various partners including: local and international NGOs, and local and national authorities. Compilation is done through document review, as well as personal and/or phone interviews.
- Where IOM has direct access, IOM field teams verify information provided by partners through visual observation, review of individual registries and key informant interviews. To date, IOM has verified 16% (8,050HH) of the reported figures.
- IOM currently has direct access in: Aden, Taizz, Lahj, Al Dhale'e, Abyan, Shabwah, Hadramaut, Al Mahara, Ibb, Albayda and Al Jawf.
- Thus far in Sa'ada, Hajjah, Amran, Al Mahwit, Al Hudaydah, Raymah, Dhamar, Sana'a, Amanat al Asimah, and Marib, IOM relies on checks completed by field partners to confirm, or provide alternative figures. IOM- DTM will have increased access to the above governorates in the coming weeks, and will make continued efforts to understand displacement dynamics in Yemen.



International Organization for Migration • Yemen

Haddah Zone, P.O. Box 16335, Sana'a, Republic of Yemen Tel: +967 1 410 568 | Fax: + 967 1 412 251

For more information, please send your email to [IOMYemenDTM@iom.int](mailto:IOMYemenDTM@iom.int)